



ROSS TOWNSHIP RESOLUTION

RESOLUTION NUMBER 2015-050

RESOLUTION AUTHORIZING APPLICATION FOR A GRANT FROM THE BUTLER RURAL COMMUNITY CONNECTION TO PURCHASE LASER SPEED DETECTION GUNS IN THE POLICE DEPARTMENT AND AUTHORIZING THE POLICE CHIEF TO EXECUTE ANY REQUIRED DOCUMENTS IN CONNECTION WITH THE GRANT APPLICATION

WHEREAS, the Ross Township Board of Trustees finds it necessary and desirable to partner with the Butler Rural Community Connection to purchase a laser speed detection gun in the Police Department; and

BE IT RESOLVED, by the Trustees of Ross Township, Butler County, Ohio, as follows:

SECTION 1-A:

That the Board of Trustees make application for a grant of \$5,000.00 for grant funds through the Butler Rural Community Connection to purchase laser speed detection guns in the Police Department, in the form shown as Exhibit "A".

SECTION 1-B:

That Darryl Haussler, Ross Township Police Chief, be and hereby is authorized to submit and execute any documents required in connection with the grant application authorized herein.

SECTION 2:

This resolution shall take effect on August 20, 2015 following the filing of this resolution with the Ross Township Fiscal Officer.

SECTION 3:


It is hereby determined that all formal actions of the Board of Trustees relating to the adoption of this Resolution were taken in an open meeting of the Board of Township Trustees and that all deliberations of such Board of Trustees were in meetings open to the public, in compliance with all legal requirements, including Section 121.22 of the Ohio Revised Code.

INTRODUCTION AND VOTE RECORD:


Trustee Willsey introduced the foregoing Resolution and moved its adoption, Trustee Yordy seconded the Motion. The roll being called upon the question of adoption of the Resolution by the Township Fiscal Officer, the vote resulted as follows:

Trustees: Willsey AYE Wurzelbacher AYE Yordy AYE


Adopted at the meeting of the Ross Township Board of Trustees
this 20th day of August, 2015.



Thomas Willsey, President



Raymond Witzelbacher, Vice President



Ellen Yordy, Trustee

AUTHENTICATION

This is to certify that this resolution was duly adopted by the
Board of Trustees, and filed with the Ross Township Fiscal
Officer, this 20th day of August, 2015.



Judy Huffman
Ross Township Fiscal Officer

THE REMAINDER OF THIS PAGE LEFT INTENTIONALLY BLANK



**BUTLER
RURAL
COMMUNITY
CONNECTION**

Applicatic

Mail Six Completed Applications I
Butler Rural Community Connecti
3888 Stillwell Beckett Ro:
Oxford, OH 450

Details To Keep In Mind:

- The maximum grant amount is \$5,000. However, no request is too small.
- You may have additional pages with the application, not to exceed five pages.
- Please include a list of the itemized costs for the project. Sometimes the board awards a portion of the amount requested, if they choose not to fund the entire grant.
- If you are requesting a specific type of equipment, please include a picture or description of the item. Many groups include advertisements from the Internet from vendors that list the price and description of the piece of equipment that they need. (This will not commit you to a specific vendor.)
- Grants for Apple devices will need to be purchased by your organization or grant recipient. The Community Connection will directly reimburse your organization or the purchaser.
- Please provide six copies of the application and any support material (up to five pages total).
- The Community Connection board of trustees reviews all applications. Funds are awarded in September and in March of each year. The meeting date is posted on the Cooperative's web site at www.butlerrural.coop, as soon as it is decided. You will be contacted by letter after the meeting. The grant winners are also posted on the Cooperative's web site.
- Questions may be directed to Lisa Staggs Herrmann, Manager of Member and Community Relations, 513-867-4406 or lisas@butlerrural.coop.

Organization Information:

Organization: Ross Township Police Department

Date Established: 1956 Daytime Phone #: 513-863-2337

Contact Person: Darryl J. Haussler Title: Chief of Police

Email: dhaussler@rosstwp.org Address: 3133 Hamilton Cleves Road

City, State, Zip: Hamilton, Ohio 45013

General objectives of the organization:

Law enforcement - safety and protection of property and approximately 8,400 residents.

Describe the area of Butler Rural Electric Cooperative's service territory that your organization serves:

Approximately 35 square miles of rural farmland, businesses and residential areas.

Does your organization have tax exempt status under IRS section 501(c)(3)? Yes No
 If yes, please supply a copy of the letter. (This is not a requirement to obtain funding.)

Grant Information:

Briefly describe the project or program for which funding is being requested (may attach additional pages):

Our goal is to obtain speed detection equipment that will enable officers to reduce speed related
crashes and conduct enforcement in school zones and other areas where speeding is prevalant.

Describe the people who would benefit from this project or what type of impact it will have:

Anyone traveling through Ross Twp. stands to benefit from the use of this equipment, as it will give officers the tools
necessary to reduce speeding complaints and the number of speed related crashes throughout the Township.

Grant Information (cont.):

Grant amount requested: \$5000.00

List other funding sources: We have no other funding sources outside of our annual budget.

What percentage, if any, is generated by levies and/or tax dollars? Our entire budget is generated by a single levy.

If funding is not received, how would reduced funding impact this project?
We would not have the necessary equipment to conduct speed detection and enforcement as required by law.

If your request for funds is unable to be approved, what alternatives do you have?
We would have to try to budget for the equipment, which likely means some other needed equipment would have to be sacrificed.

How do you plan to evaluate the success of your project/program?
This equipment would allow us to monitor the number of violations and crash data on roadways where speeding most often occurs.

This application must be signed by the organization's president and by the individual to whom future questions and correspondence may be addressed:

President/Chairperson (signature)

Contact Person (signature)

Printed Name

Printed Name

Date Signed

Date Signed

Should this award be granted, it is expected that all funds be used within 1 year of the award date. Contact the Manager of Member & Community Relations if special circumstances prevent the use of the funds by the deadline.

Do not submit application until following items have been included:

- Six copies of the entire application
- Itemized list with costs (per unit) involved
- Photo of the item(s) or project
- President and contact person signature

ULTRALYTE SERIES

THE STANDARD IN DURABLE LASER SPEED GUNS



No other laser on the planet can compare to the UltraLyte's durability. Whether it bounces around your floorboards or slides off your vehicle during a pursuit, the high-impact, waterproof housing has proven to hold up under the harshest conditions.

Whether you are collecting speed statistics, investigating a crash scene or enforcing tailgating, we have an UltraLyte for you.

FEATURES

- Clear and easy-to-read display with backlight button for nighttime use
- Superior optics for long-range targeting protected by a rugged housing
- Adjustable shoulder stock for left or right-hand users that slides inward when not in use
- Over-the-counter C batteries to eliminate recharging hassles



SPECIFIC USES/FUNCTIONS	ULTRALYTE LR B	ULTRALYTE 100 LR WITH DBC	ULTRALYTE 200 LR
Measures distance and inclination for crash/crime scene mapping	No	No	Yes
Measures time and distance between vehicles for tailgating violations	No	Yes	No
Maximum Range	3,280 ft (1000 m)	3,280 ft (1000 m)	3,280 ft (1000 m)
Affordability	\$	\$+	\$\$

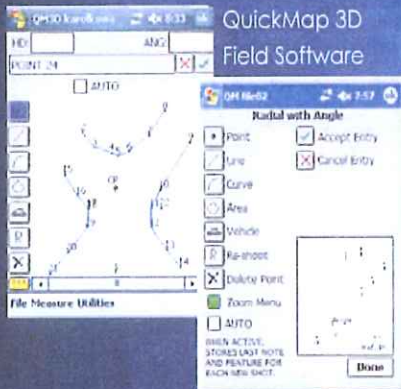
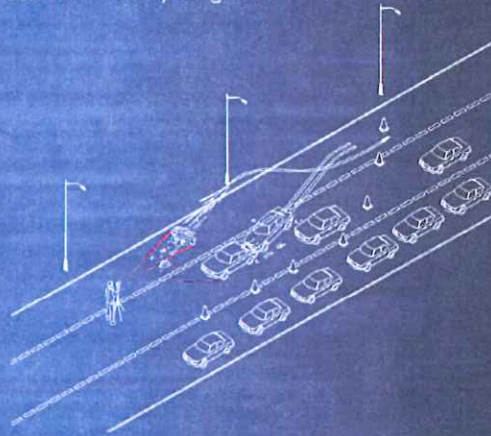
ULTRALYTE SERIES



**ULTRALYTE 200 LR:
A DUAL SPEED & MAPPING LASER**

The UltraLyte 200 LR model has a built-in tilt sensor, giving the laser the ability to measure both horizontal and vertical distance for crash scene mapping.

This system integrates with LTI's QuickMap® 3D field software, providing a complete solution for mapping any scene you may encounter. Easily download your field data into any reconstruction software for courtroom-ready diagrams.



Optional Accessories for Any UltraLyte:

- 2x magnified sighting scope
- SpeedStat software: collect, record and report speed statistics for spot surveys
- QuickMap® 3D software
- Tripod mounting bracket and yoke
- Battery eliminator

SPECIFICATIONS

For all UltraLyte models

Weight: 3.75 lb (1.59 kg)
Size: 8.25 x 2.75 x 11 in
 (21 x 7 x 28 cm)
Construction: All-aluminum extruded housing
Maximum Range: 3,280 ft (1000 m)
Speed Range: ± 200 mph (± 320 km/h)
Range Accuracy: ± 6 in (± 15 cm)
Speed Accuracy: ± 1 mph (± 2 km/h)
Power: (2) Alkaline or NiCad rechargeable C-cell batteries. Up to 25 hours of continuous cordless operation

Environmental: Waterproof IP 67 and NEMA 67
Temperature Range
Operating: -22° to 140° F (-30° to 60° C)
Storage: -31° to 158° F (-35° to 70° C)
Eye Safety: Class 1/FDA CFR 21; Europe IEC-60825-1
Inclination Limits:** ± 90°
Inclination Accuracy:** ± 0.1°; typical

**UltraLyte 200 LR model only

All specifications are subject to change without notice. (Rev 10/11)

